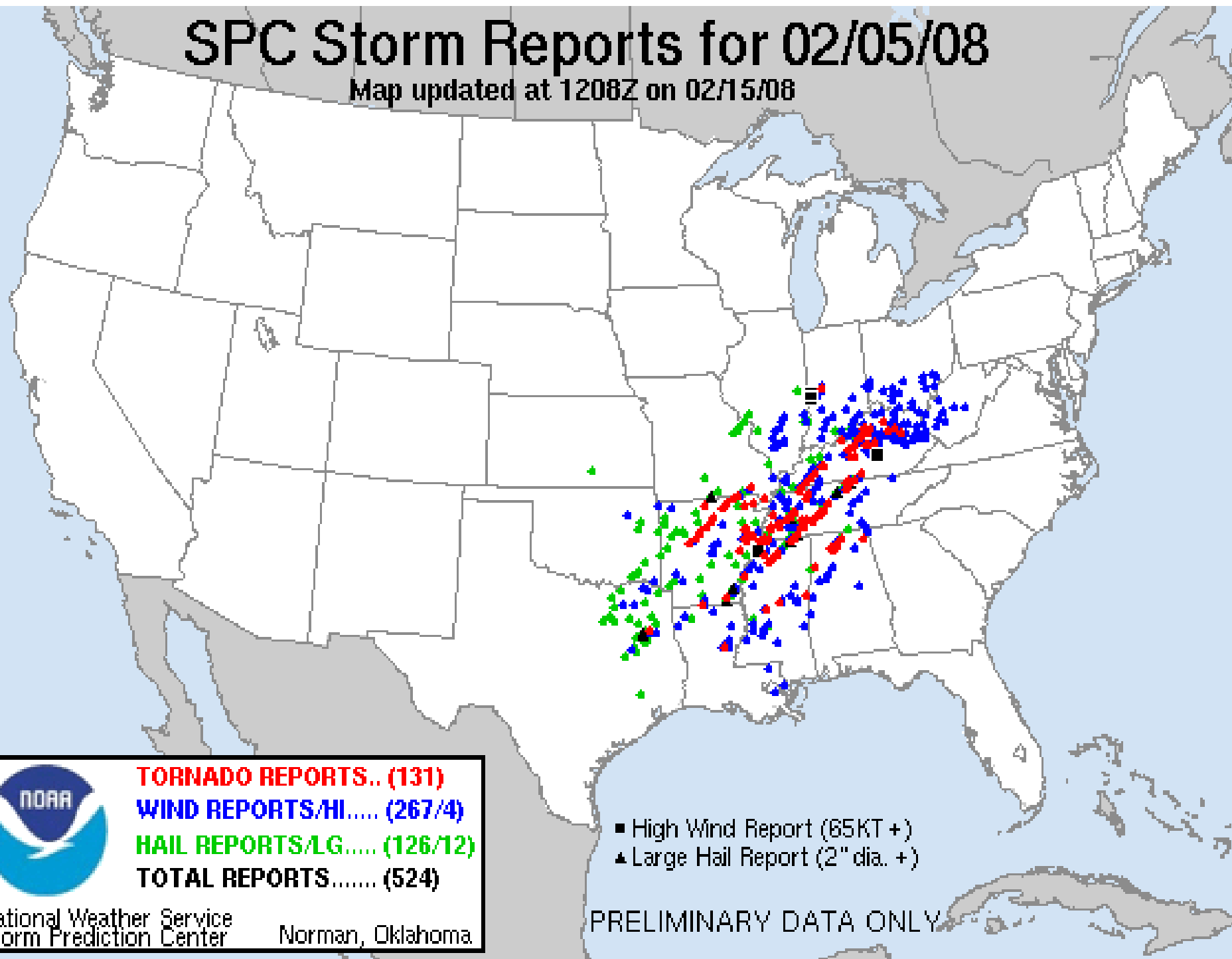


Super Tuesday Tornadoes February 5, 2008

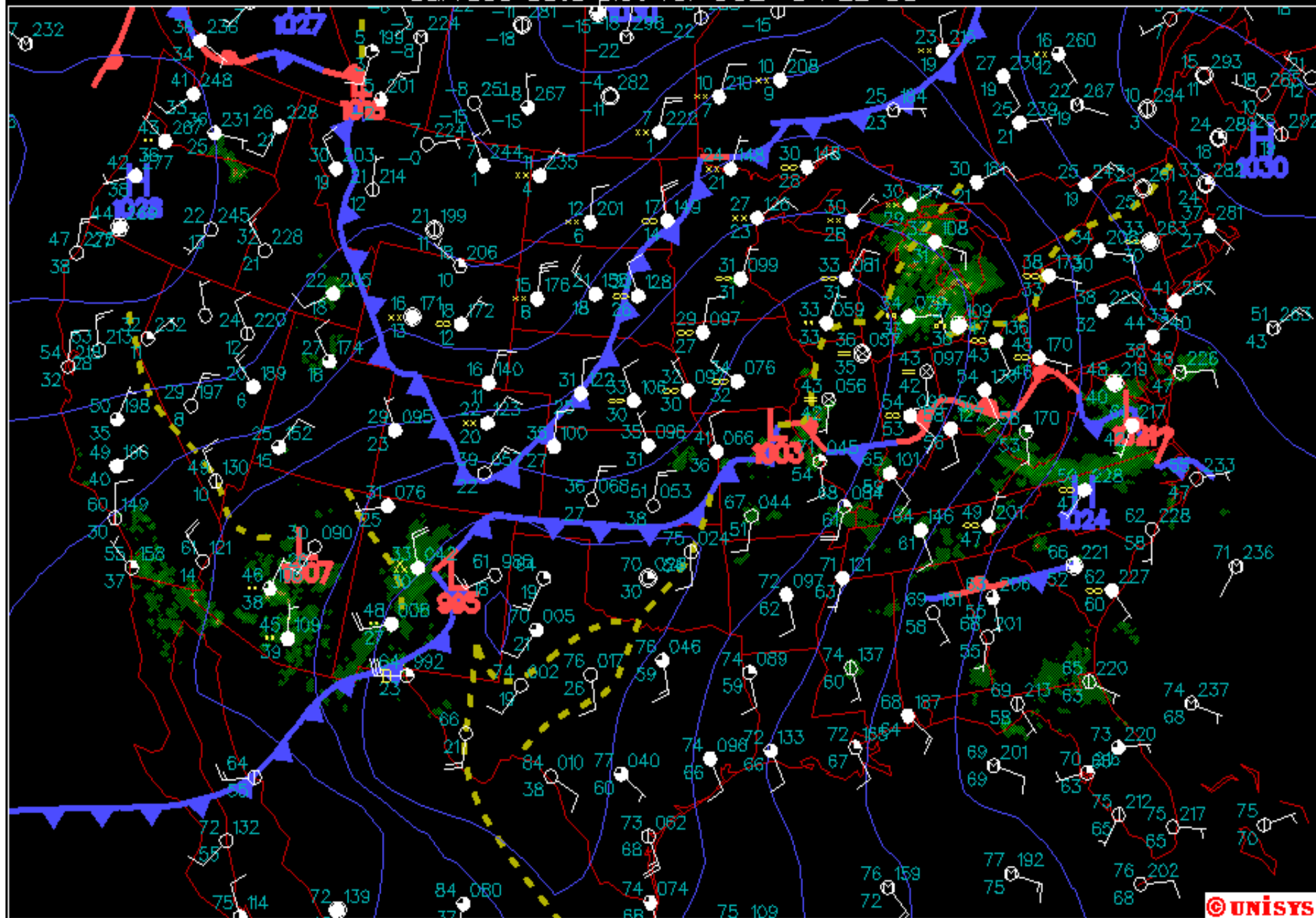
By Joe Prado

SPC Storm Reports for 02/05/08

Map updated at 1208Z on 02/15/08



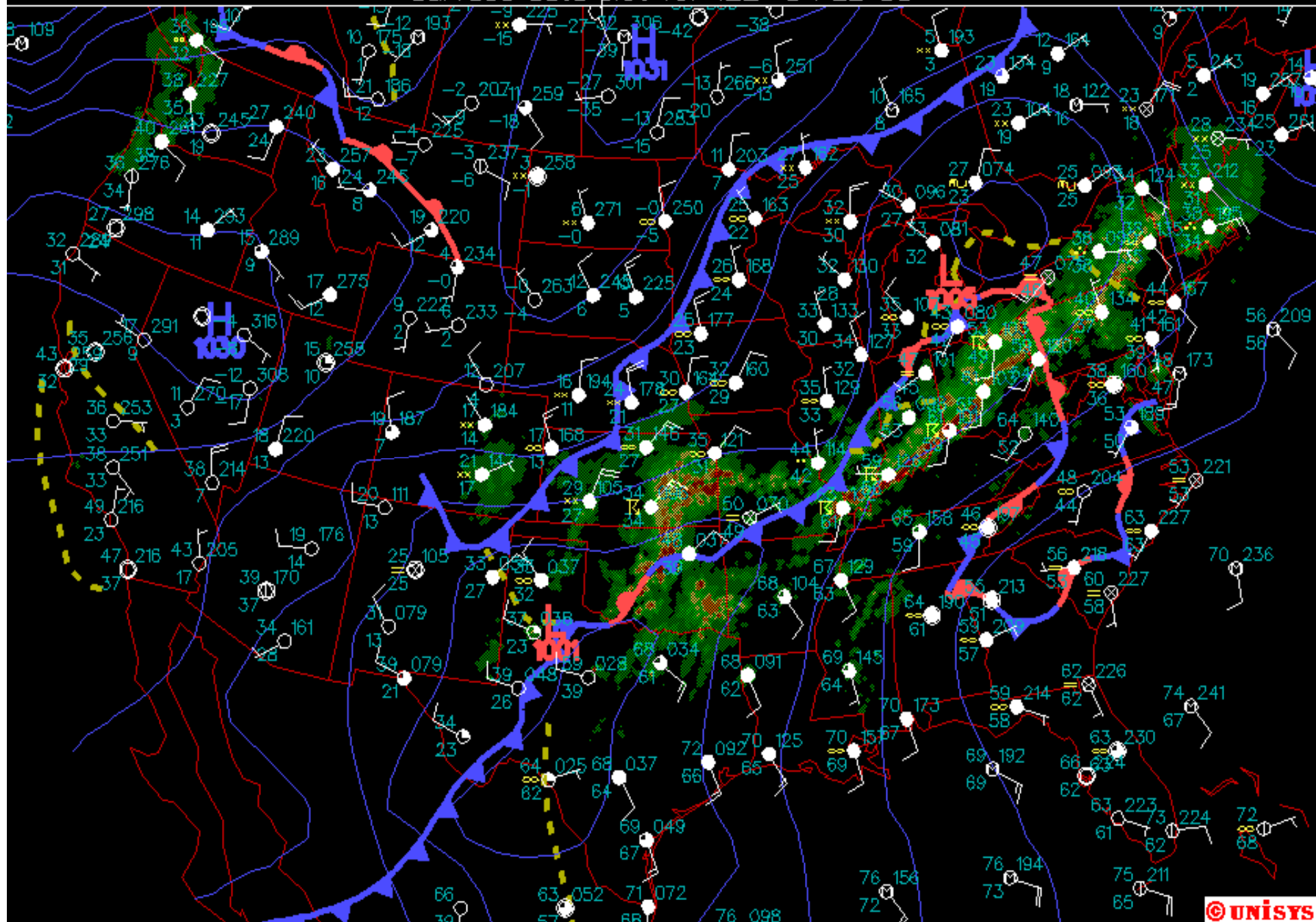
Surface data plot for 00Z 5 FEB 08



Intensities (Dbz): 20 30 40 45 50 55

Fronts at 00Z

Surface data plot for 12Z 5 FEB 08

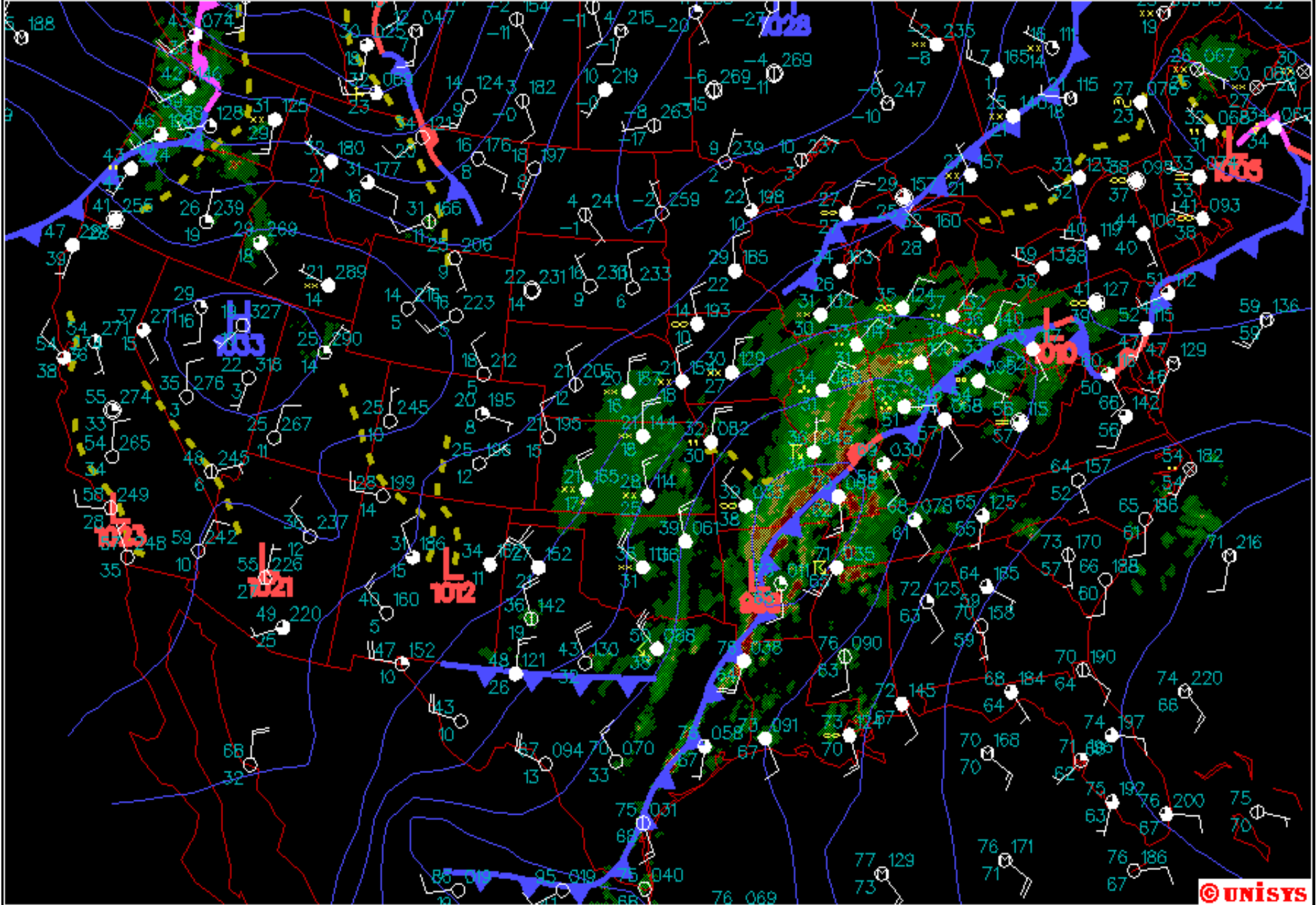


Intensities (Dbz): 20 30 40 45 50 55 60

Fronts at 09Z



Surface data plot for 00Z 6 FEB 08

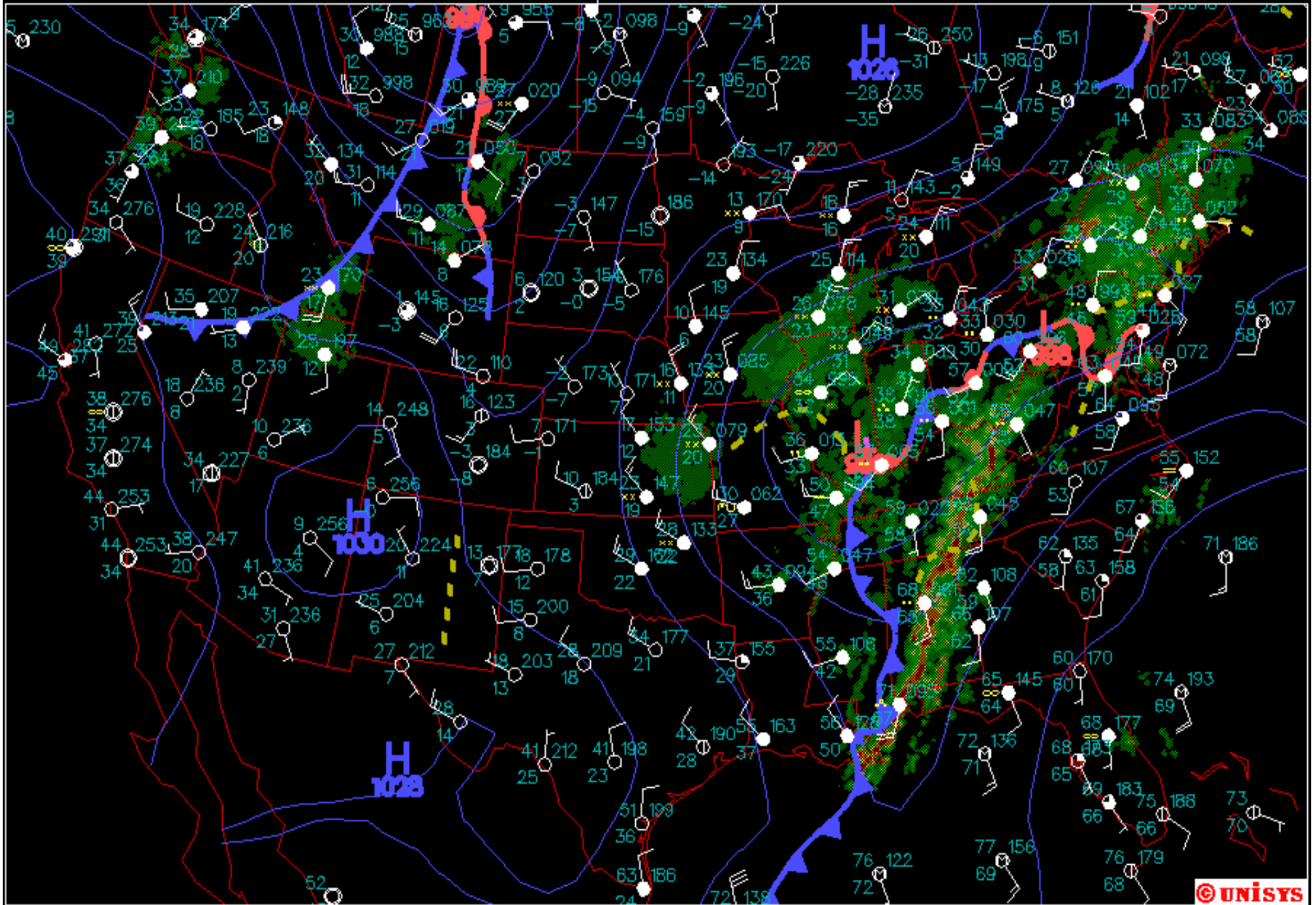


Intensities (Dbz): 20 30 40 45 50 55

Fronts at 00Z



Surface data plot for 12Z 6 FEB 08



Intensities (Dbz): 20 30 40 45 50 55

Fronts at 12Z



Memphis, Tennessee Tornado

- http://www.youtube.com/watch?v=OpMzHs_mFVY
- http://www.srh.noaa.gov/meg/events/20080205/graphics/web_ref/working_anim/refl_35.gif
- http://www.srh.noaa.gov/meg/events/20080205/graphics/web_srm/animation_working/srm_35.gif
- <http://www.srh.noaa.gov/meg/events/20080205/slideshow/index.php>